





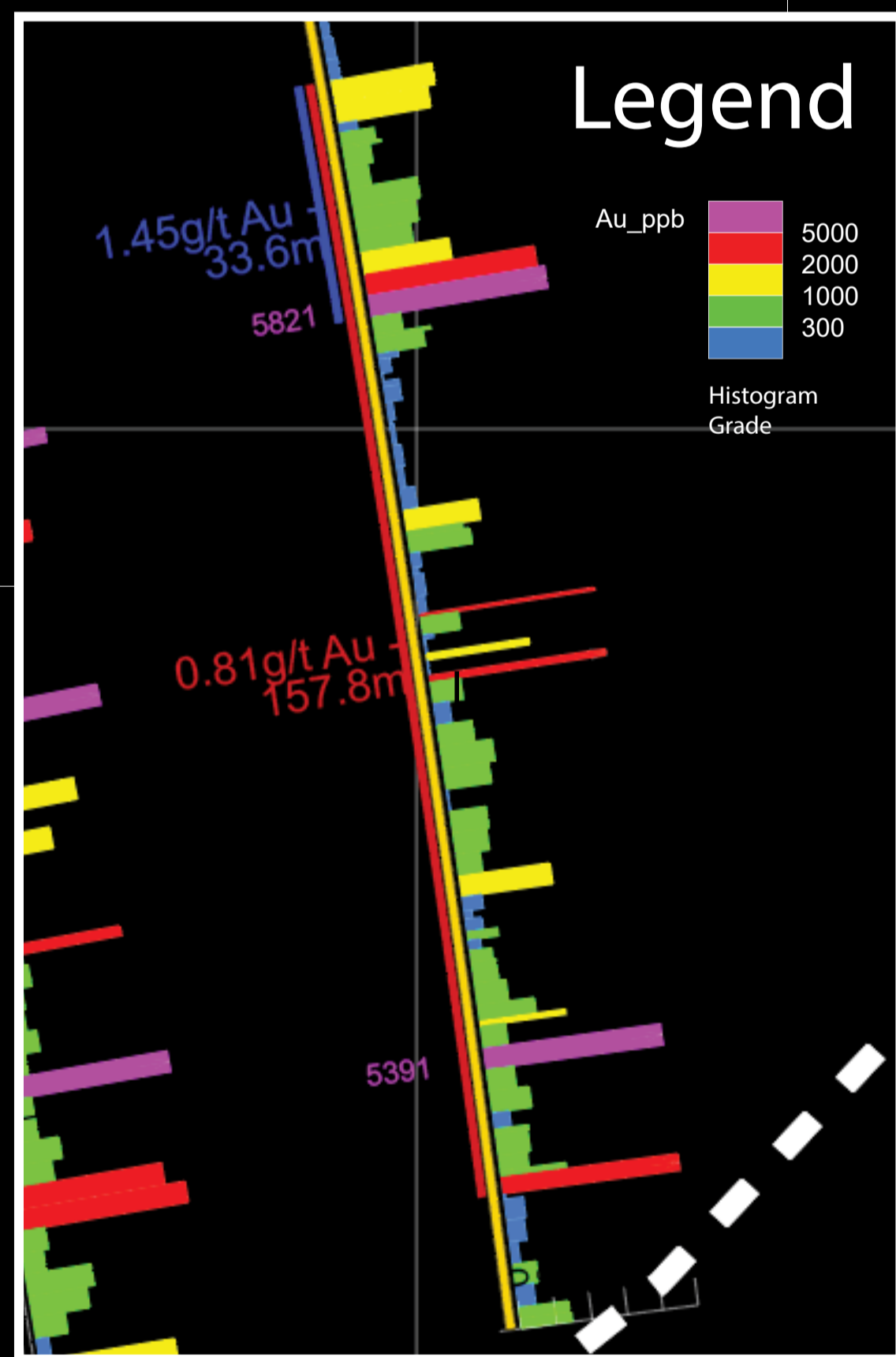
# LOOKING WEST

# SECTION 479000E

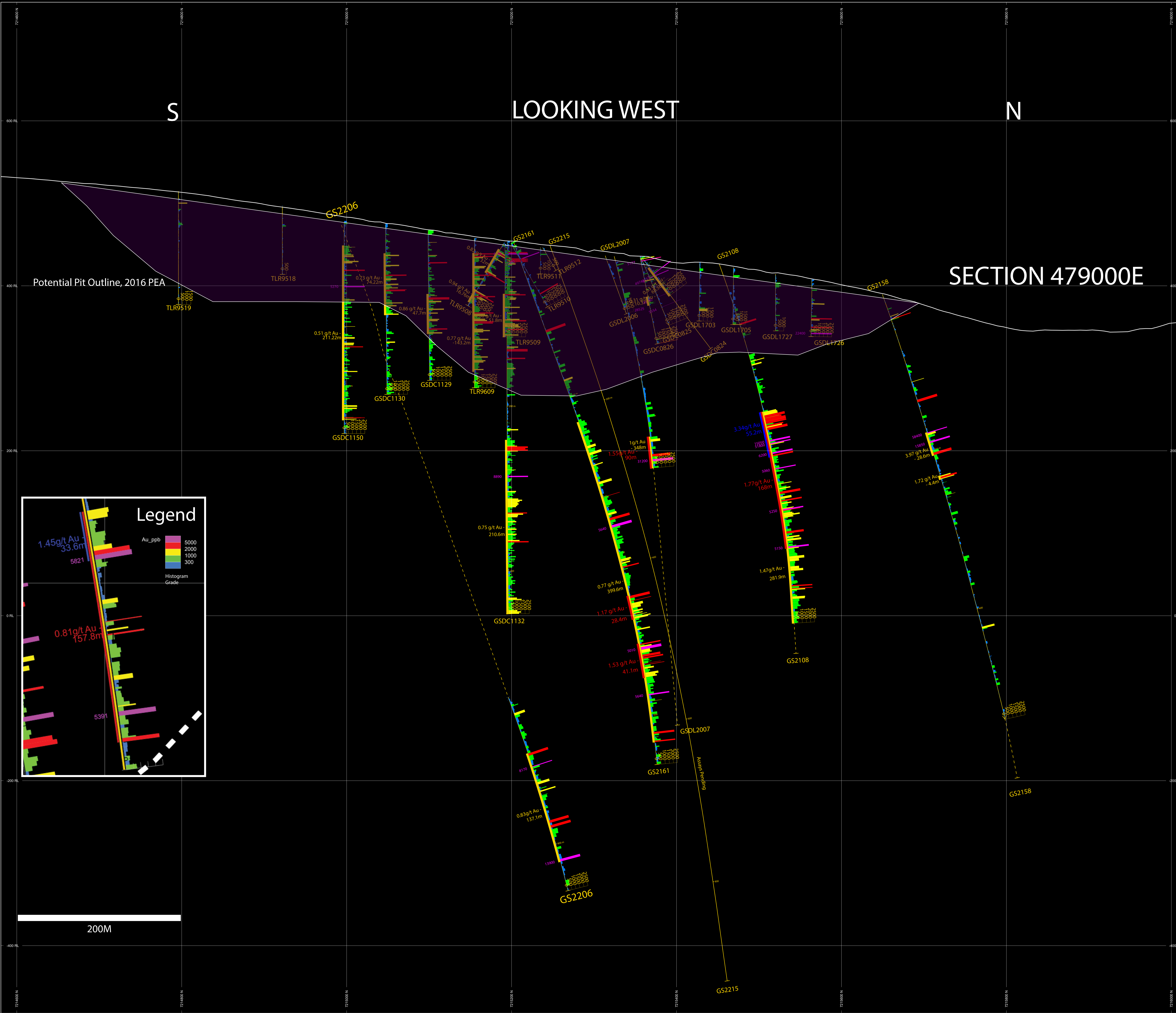
S

N

Potential Pit Outline, 2016 PEA



200M







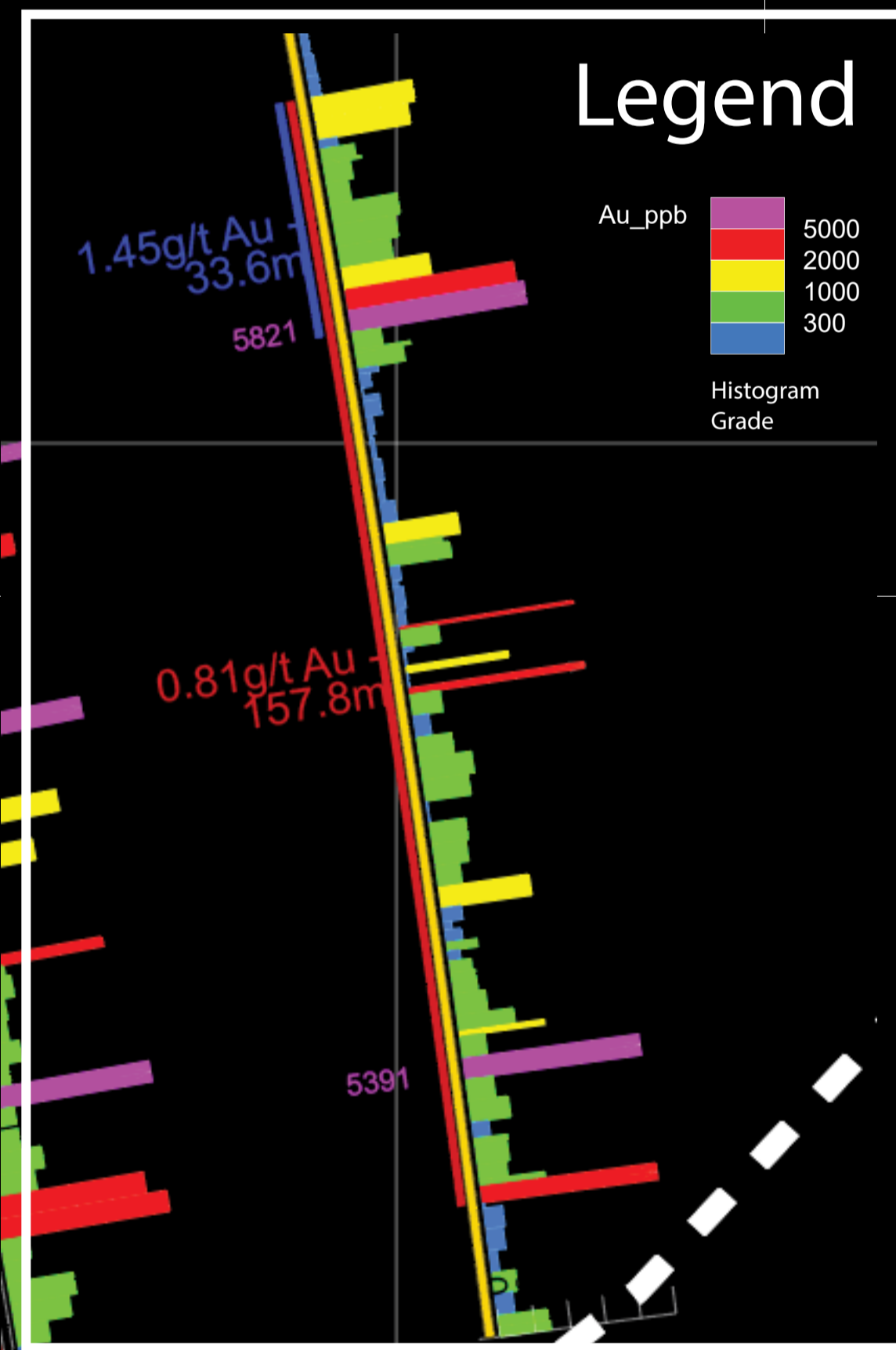
S

LOOKING WEST

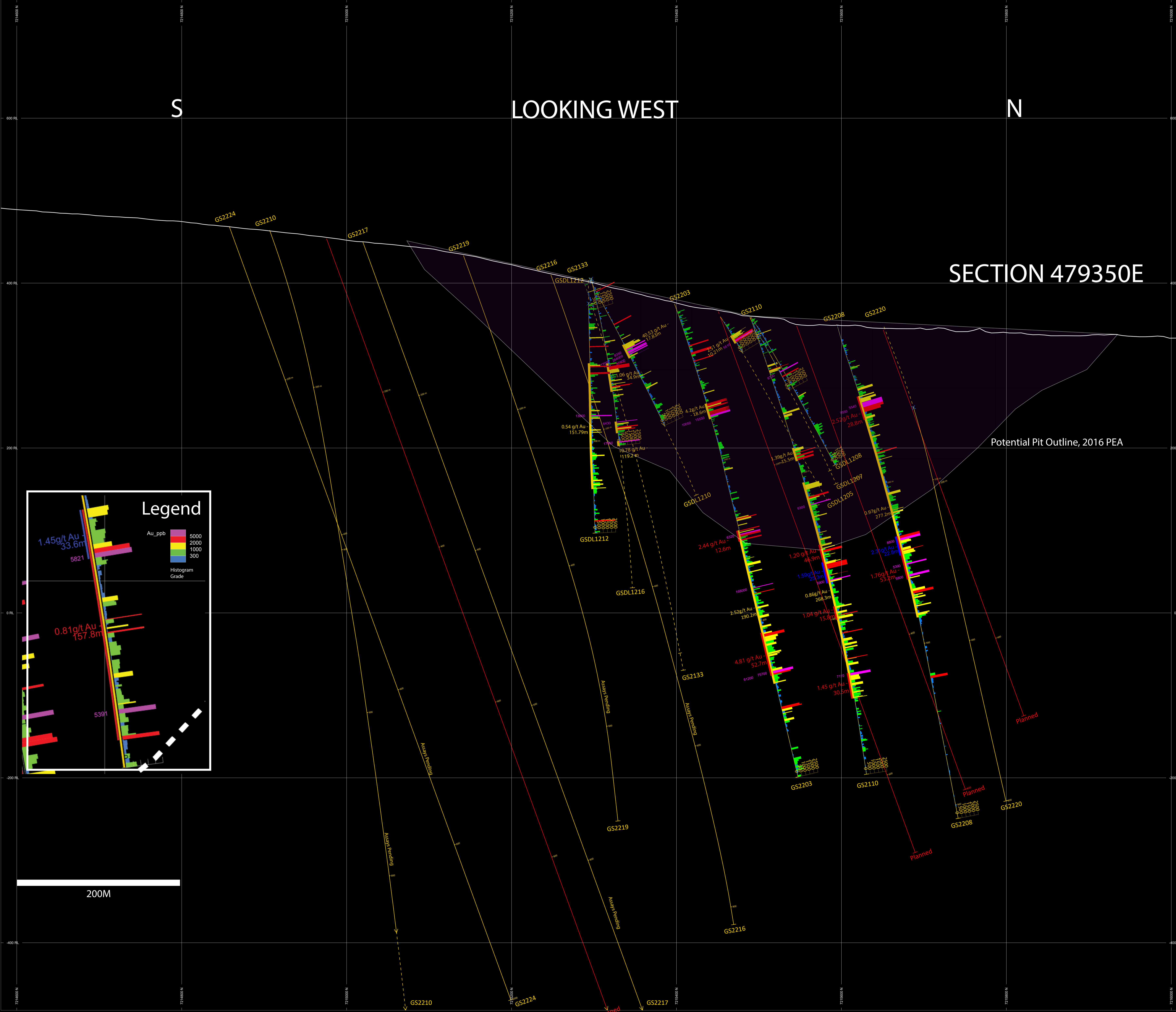
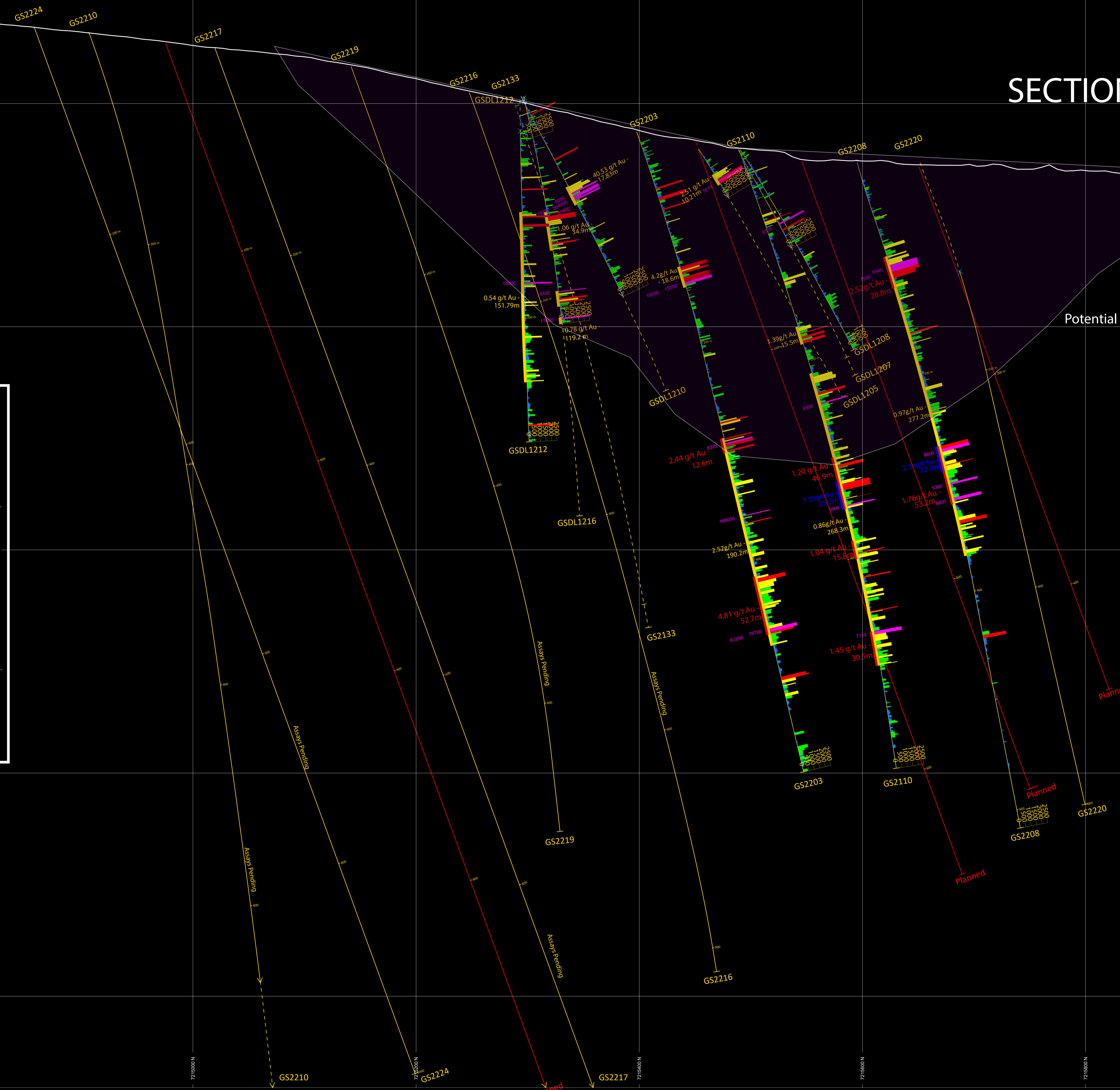
N

# SECTION 479350E

Potential Pit Outline, 2016 PEA



200M



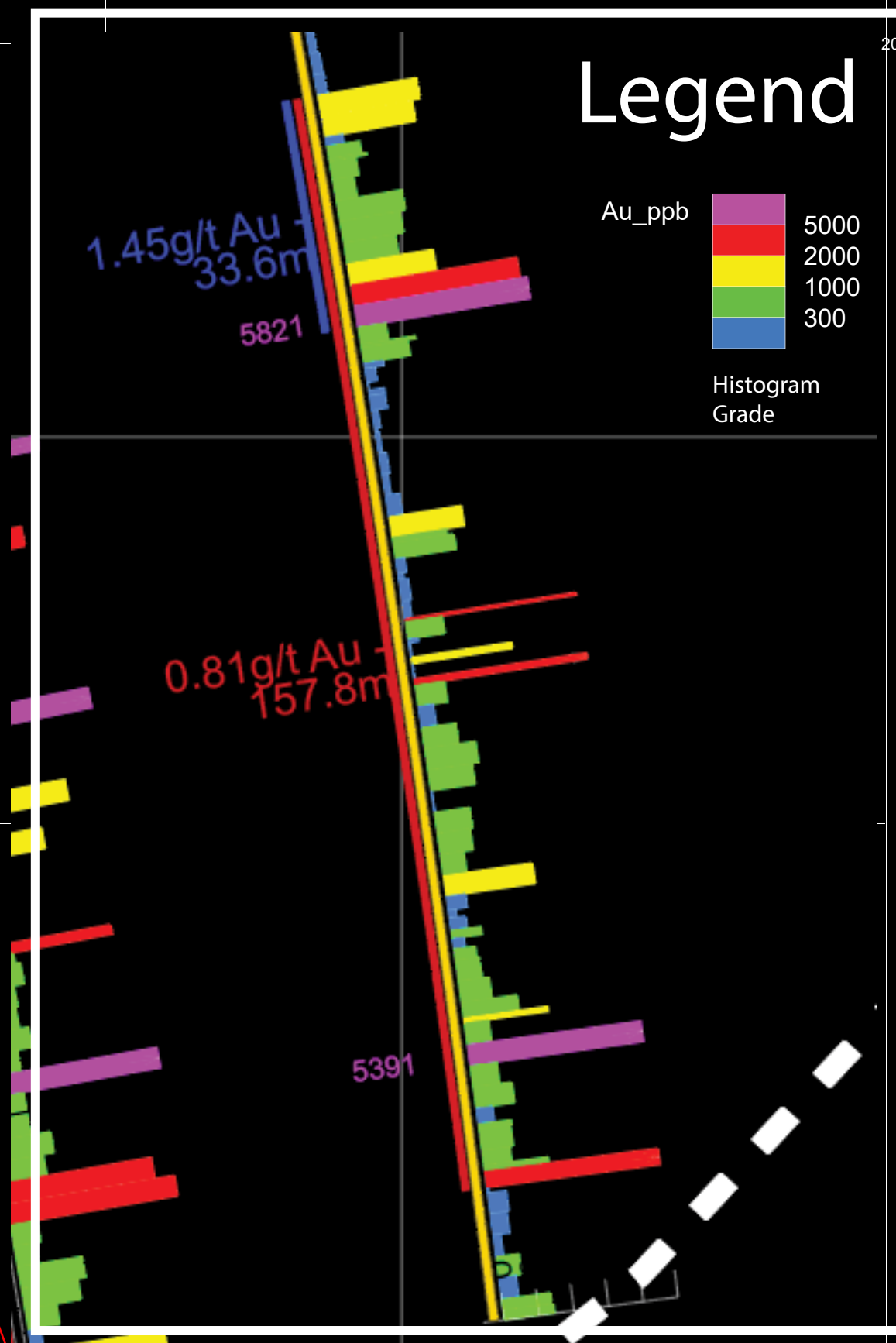
S

# LOOKING WEST

N

## SECTION 479400E

Potential Pit Outline, 2016 PEA



GS2210

GS2213

GS2209

GS2205

GS2207

GSDL2009

CHM9603

CHM9604

GSDL1729

GSDL1728

2.4g/t Au - 15.8m

1.1g/t Au - 23.5m

0.81g/t Au - 83.21m

0.42g/t Au - 75.1m

1.84g/t Au - 7.62m

0.48g/t Au - 45.50m

0.44g/t Au - 62.33m

0.68g/t Au - 60.81m

0.71g/t Au - 7.36m

1.83g/t Au - 21m

0.78g/t Au - 119.17m

1.32g/t Au - 68.13m

2.9g/t Au - 49.54m

1.69g/t Au - 169.7m

3.8g/t Au - 52.8m

2.49g/t Au - 81.5m

4.9g/t Au - 46m

2.67g/t Au - 93.6m

0.54g/t Au - 23.47m

1.37g/t Au - 47.6m

1.78g/t Au - 206.8m

1.35g/t Au - 280.8m

0.84g/t Au - 479.1m

2.14g/t Au - 39.1m

1.78g/t Au - 206.8m

1.3g/t Au - 112.4m

2.24g/t Au - 26.1m

1.3g/t Au - 112.4m

2.24g/t Au - 26.1m

1.3g/t Au - 112.4m

2.24g/t Au - 26.1m

1.3g/t Au - 112.4m

2.24g/t Au - 26.1m

1.3g/t Au - 112.4m

2.24g/t Au - 26.1m

1.3g/t Au - 112.4m

2.24g/t Au - 26.1m

1.3g/t Au - 112.4m

2.24g/t Au - 26.1m

GSDL1216

GSDL1216

GSDL1216

GSDL1216

GSDL1216

GSDL1216

GSDL1216

GSDL1216

GSDL1216

GSDL1216

GSDL1216

GSDL1216

GSDL1216

GSDL1216

GSDL1216

GSDL1216

GSDL1216

GSDL1216

GSDL1216

GSDL1216

GSDL1216

GSDL1216

GSDL1216

GS2209

GS2207

GSDL1219

GSDL1219

GSDL1219

GSDL1219

GSDL1219

GSDL1219

GSDL1219

GSDL1219

GSDL1219

GSDL1219

GSDL1219

GSDL1219

GSDL1219

GSDL1219

GSDL1219

GSDL1219

GSDL1219

GSDL1219

GSDL1219

GSDL1219

GSDL1219

GSDL1219

GSDL1219

GSDL1219

GSDL1219

GSDL1219

Planned

200M

GS2210

GS2213

Assays Pending

Assays Pending

